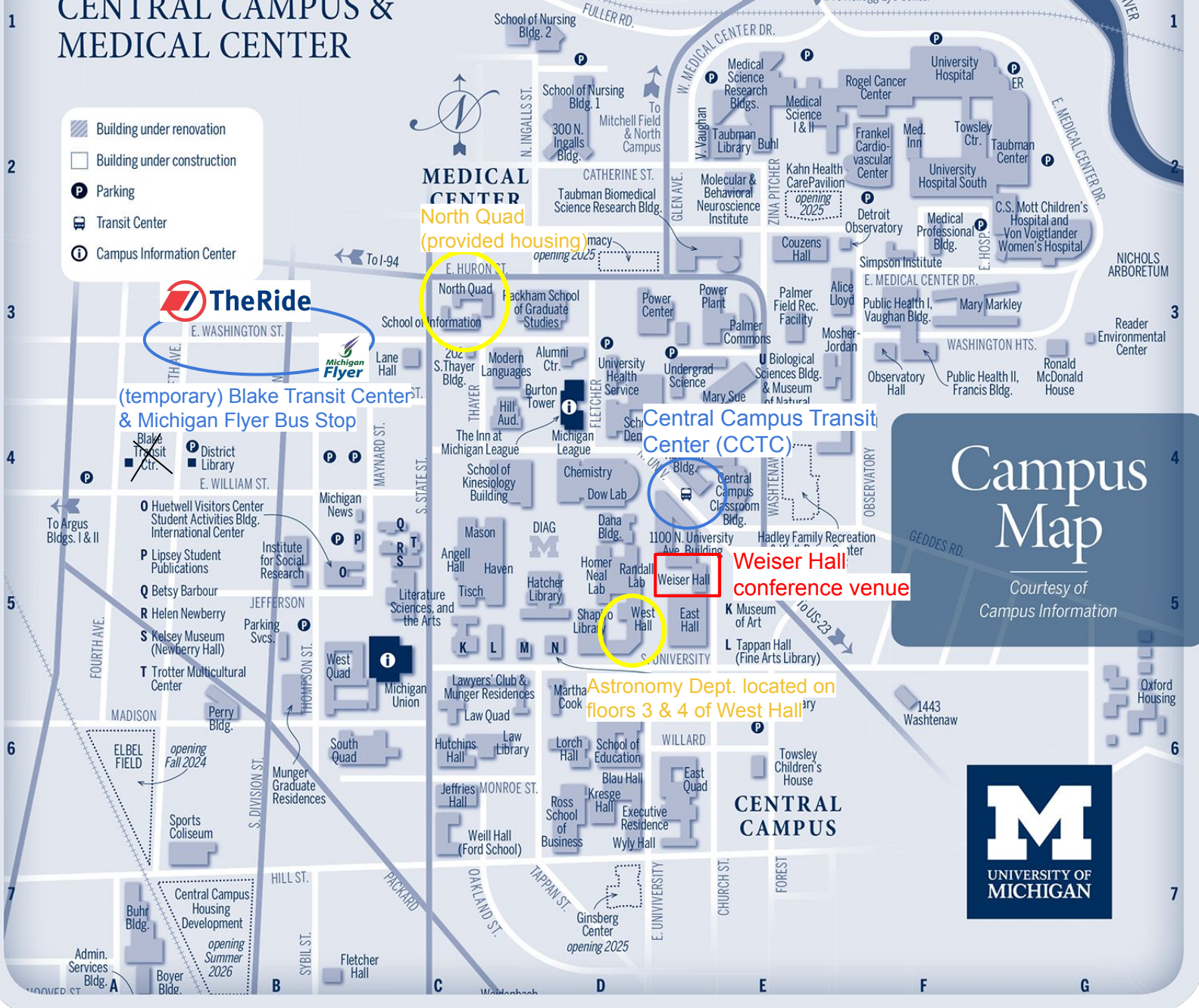


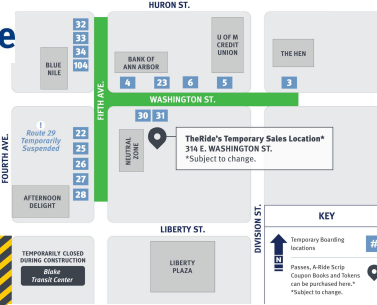
CENTRAL CAMPUS & MEDICAL CENTER



Transit centers:

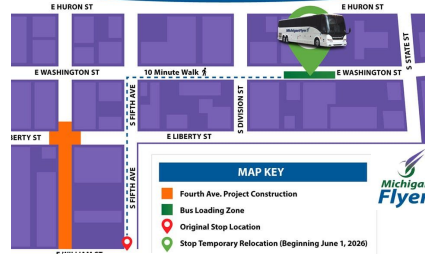
Blake Transit Center city buses are placed along Washington Street. <https://www.theride.org/> has bus tracking, fares, and route information. I also recommend Google Maps or the Transit app for planning your trips. The **Michigan Flyer** (airport transport) has also moved to pickup/dropoff on Washington and Division.

CCTC is the transit center on UMich central campus. Here you can catch the paid **city buses** (The Ride, white and light blue buses, \$1.50/ride or \$3.00/day) or free UMich **Blue Buses** (dark blue buses). Click the links for routes and schedules or download Google maps, the Transit app, or UM Magic Bus app for help.



Blake Transit Center Layout

MICHIGAN FLYER TEMPORARY STOP RELOCATION - Beginning June 1



Michigan Flyer Location



free UMich bus design →
← paid city bus design



The conference is held on the 10th floor of Weiser, accessed through the elevators

Other notable locations



Weiser Hall exterior